



CONSENT TO HUNT DEER OR TURKEY ON PRIVATE LAND DURING THE **2024** CALENDAR YEAR

Name of landowner listed on deed	Lyme Land Trust			 State of Connecticut Department of Energy and Environmental Protection			
	Town of Lyme						
	The Nature Conservancy						
Location of property	Street	Town	No. of Acres	Cross off hunting that is NOT authorized <del>1) Deer Hunting</del> <del>2) Spring Turkey Hunting</del> <del>3) Fall Turkey Hunting</del> <del>4) Sunday Archery Deer Hunting</del>			
Hunter information	Last	First	M I	Cross off hunting implements NOT authorized <del>1) Bow and Arrow/Crossbow</del> <del>2) Shotgun</del> <del>3) Muzzleloader (Deer Only)</del> <del>4) Centerfire Rifle (Deer Only)</del> <del>5) Revolver (Deer Only)</del>			
	Address						
	Town	State	Zip				
	Conservation ID Number						
<p>I know and understand the boundaries of the above listed properties, and that this form is valid only during the calendar year for which it was signed by the landowner. I also understand that any person making a written false statement on this form shall be subject to arrest as provided for in Section 53A-157 of 1975 Rev. of C.G.S.</p>				<p>I hereby grant the person named above permission to hunt on my property during the calendar year indicated. I have also indicated the seasons and hunting implements that may be used.</p> <p><u>This permit is valid 9/15-11/19, 2024 and 12/25-01/31,2025</u></p>			
_____ Signature of Permittee		_____ Date		_____ Signature of Landowner		_____ Date	

Use for deer/turkey bow hunting—Indicate 1st, 2nd, 3rd preference or no preference.

Chestnut Hill Preserve	Sterling Hill Rd	40 acres
Plimpton	Sterling City Rd.	80 acres
Beebe	Old Grassy Hill Rd.	74 acres
Hand-Smith	Hamburg Rd.	23 acres
Slawson	Hamburg Rd.	55 acres
Hilles West	Grassy Hill Rd.	53 acres
Hilles East	Old Grassy Hill Rd.	126 acres
Johnston	Rte. 82	250 acres
Jewett	Mt. Archer Rd.	235 acres
Mt Archer/Eno	Mt. Archer Rd.	250 acres


CONSENT TO HUNT DEER OR TURKEY ON PRIVATE LAND DURING THE **2024** CALENDAR YEAR

Name of landowner listed on deed	Lyme Land Trust			 State of Connecticut Department of Energy and Environmental Protection	
	Town of Lyme				
	The Nature Conservancy				
Location of property	Street	Town	No. of Acres	Cross off hunting that is NOT authorized 1) Deer Hunting 11/20-12/10 <del>2) Spring Turkey Hunting</del> <del>3) Fall Turkey Hunting</del> <del>4) Sunday Archery Deer Hunting</del>	
Hunter information	Last	First	MI	Cross off hunting implements NOT authorized <del>1) Bow and Arrow/Crossbow</del> 2) Shotgun <del>3) Muzzleloader (Deer Only)</del> <del>4) Centerfire Rifle (Deer Only)</del> <del>5) Revolver (Deer Only)</del>	
	Address				
	Town	State	Zip		
	Conservation ID Number				
<p>I know and understand the boundaries of the above listed properties, and that this form is valid only during the calendar year for which it was signed by the landowner. I also understand that any person making a written false statement on this form shall be subject to arrest as provided for in Section 53A-157 of 1975 Rev. of C.G.S.</p>			<p>I hereby grant the person named above permission to hunt on my property during the calendar year indicated. I have also indicated the seasons and hunting implements that may be used.</p>		
_____ Signature of Permittee		_____ Date	_____ Signature of Landowner		_____ Date

Use for deer rifle/shotgun hunting—Indicate 1st, 2nd, 3rd preference or no preference.

Chestnut Hill Preserve	Sterling Hill Rd	40 acres
Plimpton Preserve	Sterling City Rd.	80 acres
Beebe	Old Grassy Hill Rd.	74 acres
Slawson	Hamburg Rd.	55 acres
Hilles West	Grassy Hill Rd.	53 acres
Hilles East	Old Grassy Hill Rd.	126 acres
Johnston	Rte. 82	250 acres
Jewett	Mt. Archer Rd.	434 acres
Mt Archer/Eno	Mt. Archer Rd.	250 acres


CONSENT TO HUNT DEER OR TURKEY ON PRIVATE LAND DURING THE **2024** CALENDAR YEAR

Name of landowner listed on deed	Lyme Land Trust			 State of Connecticut Department of Energy and Environmental Protection			
	Town of Lyme						
	The Nature Conservancy						
Location of property	Street	Town	No. of Acres	Cross off hunting that is NOT authorized <del>1) Deer Hunting 12/11-12/24</del> <del>2) Spring Turkey Hunting</del> <del>3) Fall Turkey Hunting</del> <del>4) Sunday Archery Deer Hunting</del>			
Hunter information	Last	First	M I	Cross off hunting implements NOT authorized <del>1) Bow and Arrow/Crossbow</del> <del>2) Shotgun</del> <del>3) Muzzleloader (Deer Only)</del> <del>4) Centerfire Rifle (Deer Only)</del> <del>5) Revolver (Deer Only)</del>			
	Address						
	Town	State	Zip				
	Conservation ID Number						
<p>I know and understand the boundaries of the above listed properties, and that this form is valid only during the calendar year for which it was signed by the landowner. I also understand that any person making a written false statement on this form shall be subject to arrest as provided for in Section 53A-157 of 1975 Rev. of C.G.S.</p>				<p>I hereby grant the person named above permission to hunt on my property during the calendar year indicated. I have also indicated the seasons and hunting implements that may be used.</p>			
_____ Signature of Permittee		_____ Date		_____ Signature of Landowner		_____ Date	

Use for deer muzzleloader—Indicate 1st, 2nd, 3rd preference or no preference.

Chestnut Hill Preserve	Sterling Hill Rd	40 acres
Plimpton Preserve	Sterling City Rd.	80 acres
Beebe	Old Grassy Hill Rd.	74 acres
Slawson	Hamburg Rd.	55 acres
Hilles West	Grassy Hill Rd.	53 acres
Hilles East	Old Grassy Hill Rd.	126 acres
Johnston	Rte. 82	250 acres
Jewett	Mt. Archer Rd.	434 acres
Mt Archer/Eno	Mt. Archer Rd.	250 acres


CONSENT TO HUNT DEER OR TURKEY ON PRIVATE LAND DURING THE **2024** CALENDAR YEAR

Name of landowner listed on deed	Lyme Land Trust			 State of Connecticut Department of Energy and Environmental Protection	
	Town of Lyme				
	The Nature Conservancy				
Location of property	Street	Town	No. of Acres	Cross off hunting that is NOT authorized 1) Deer Hunting <del>2) Spring Turkey Hunting</del> <del>3) Fall Turkey Hunting</del> <del>4) Sunday Archery Deer Hunting</del>	
Hunter information	Last	First	M I	Cross off hunting implements NOT authorized 1) Bow and Arrow/Crossbow 2) Shotgun 3) Muzzleloader (Deer Only) 4) Centerfire Rifle (Deer Only) <del>5) Revolver (Deer Only)</del>	
	Address				
	Town	State	Zip		
	Conservation ID Number				
<p>I know and understand the boundaries of the above listed properties, and that this form is valid only during the calendar year for which it was signed by the landowner. I also understand that any person making a written false statement on this form shall be subject to arrest as provided for in Section 53A-157 of 1975 Rev. of C.G.S.</p>			<p>I hereby grant the person named above permission to hunt on my property during the calendar year indicated. I have also indicated the seasons and hunting implements that may be used.</p>		
_____ Signature of Permittee		_____ Date	_____ Signature of Landowner		_____ Date

Use for deer hunting multiple implements—Indicate 1st, 2nd, 3rd preference or no preference, and which implements

Chestnut Hill Preserve	Sterling Hill Rd	40 acres
Plimpton Preserve	Sterling City Rd.	80 acres
Beebe	Old Grassy Hill Rd.	74 acres
Slawson	Hamburg Rd.	55 acres
Johnston	Rte. 82	250 acres
Jewett	Mt. Archer Rd. Mt.	434 acres
Mt Archer/Eno	Archer Rd.	250 acres

CONSENT TO HUNT DEER OR TURKEY ON PRIVATE LAND DURING THE **2024** CALENDAR YEAR

Name of landowner listed on deed	Lyme Land Trust			 State of Connecticut Department of Energy and Environmental Protection	
	Town of Lyme				
Location of property	Street	Town	No. of Acres	Cross off hunting that is NOT authorized <del>1) Deer Hunting</del> <del>2) Spring Turkey Hunting</del> <del>3) Fall Turkey Hunting 10/5-10/31</del> <del>4) Sunday Archery Deer Hunting</del>	
Hunter information	Last	First	M I	Cross off hunting implements NOT authorized <del>1) Bow and Arrow/Crossbow</del> <del>2) Shotgun</del> <del>3) Muzzleloader (Deer Only)</del> <del>4) Centerfire Rifle (Deer Only)</del> <del>5) Revolver (Deer Only)</del>	
	Address				
	Town	State	Zip		
	Conservation ID Number				
<p>I know and understand the boundaries of the above listed properties, and that this form is valid only during the calendar year for which it was signed by the landowner. I also understand that any person making a written false statement on this form shall be subject to arrest as provided for in Section 53A-157 of 1975 Rev. of C.G.S.</p>			<p>I hereby grant the person named above permission to hunt on my property during the calendar year indicated. I have also indicated the seasons and hunting implements that may be used.</p>		
_____ Signature of Permittee		_____ Date	_____ Signature of Landowner		_____ Date

**Use for fall turkey hunting shotgun—Indicate 1st, 2nd, 3rd preference or no preference.**

Chestnut Hill Preserve	Sterling Hill Rd	40 acres
Plimpton Preserve	Sterling City Rd.	80 acres
Beebe	Old Grassy Hill Rd.	74 acres
Hand-Smith	Hamburg Rd.	23 acres
Slawson	Hamburg Rd.	55 acres
Hilles West	Grassy Hill Rd.	53 acres
Hilles East	Old Grassy Hill Rd.	126 acres
Johnston	Rte. 82	250 acres
Mt Archer/Eno	Mt. Archer Rd.	250 acres

